

**THE FARMINGTON**  
**REVISED BRICKYARD ROAD WATER STORAGE TANK AND**  
**TRANSMISSION MAIN IMPROVEMENTS PROJECT**

---

**ONTARIO COUNTY, NEW YORK 14425**

**SEQR**  
**FULL ENVIRONMENTAL ASSESSMENT FORM**  
**(EAF) PART 3**

**INFORMATION SUPPORTING THE EAF PARTS 1 & 2**

**AUGUST 2023**

Prepared by

**MRB** | *group*  
Engineering, Architecture & Surveying, D.P.C.

**THE CULVER ROAD ARMORY**  
**145 CULVER ROAD, SUITE 160, ROCHESTER, NEW YORK 14620**  
**TELEPHONE: (585) 381-9250 FACSIMILE: (585) 381-1008**

**Note:** All potential impacts that have been identified in the Full EAF Part 2 as No or Small Impacts have been described in this document. Numbering is consistent as outlined in Full EAF Part 2.

1. **IMPACT OF LAND** – The proposed action may involve construction on, or physical alteration of, the land surface of the proposed site. (See Part 1. D.1)
  - f. *The proposed action may result in increased erosion, whether from physical disturbance or vegetation removal (including from treatment by herbicides)*
    - Portions of the project will be stripped of vegetation and bare soils will be exposed for periods of time during construction. The site will be susceptible to potential erosion with the potential of discharge of sediment into the existing waterways. Approved erosion and sediment control measures as outlined in the design plans will be implemented during construction. Erosion and sediment control measures will be inspected to ensure proper installation and function throughout the construction project.
3. **IMPACTS ON SURFACE WATER** - The proposed action may affect one or more wetlands or other surface water bodies (e.g., streams, rivers, ponds or lakes). (See Part 1. D.2, E.2.h)
  - d. *The proposed action may involve construction within or adjoining a freshwater or tidal wetland, or in the bed or banks of any other water body.*
    - The proposed project is located within a rural/residential area, consisting primarily of single-family homes and farmland; however, available mapping demonstrates that a Freshwater Wetland and stream (Paddleford Brook) is located adjacent to the project areas. No work is proposed within the identified wetlands or stream. The proposed watermain will be located primarily within the existing road rights-of-ways and is not expected to negatively impact the identified Freshwater wetlands or stream.
  - h. *The proposed action may cause soil erosion, or otherwise create a source of stormwater discharge that may lead to siltation or other degradation of receiving water bodies.*
    - Portions of the project will be stripped of vegetation and bare soils will be exposed for periods of time during construction. The site will be susceptible to potential erosion with the potential of discharge of sediment into the existing waterways. Approved erosion and sediment control measures as outlined in the design plans and Storm Water Pollution Prevention Plan (SWPPP) will be implemented during construction. Erosion and sediment control measures will be inspected to ensure proper installation and function throughout the construction project.

**8. Impact on Agricultural Resources** – The proposed action may impact agricultural resources. (See Part 1 E.3.a and E.3.b)

- c. The proposed action may result in the excavation or compaction of the soil profile of active agricultural land.
- d. The proposed action may irreversibly convert agricultural land to non-agricultural uses, either more than 2.5 acres if located within an Agricultural District, or more than 10 acres if not.
  - The proposed improvements will be located primarily within the existing road rights-of-ways and is not expected to negatively impact the surrounding agricultural resources; however, coordination with New York State Agriculture and Markets will be completed as part of the permitting process and a Preliminary & Final Notice of Intent will be completed.

**10. IMPACT ON HISTORIC AND ARCHEOLOGICAL RESOURCES** - The proposed action may occur in or adjacent to a historic or archaeological resource. (Part 1. E.3.e, f. and g.)

- b. *The proposed action may occur wholly or partially within, or substantially contiguous to, an area designated as sensitive for archaeological sites on the NY State Historic Preservation Office (SHPO) archaeological site inventory.*

According to the NYSDEC Environmental Assessment Form (EAF) Mapper and the NYS Office of Parks, Recreation and Historical Preservation (NYSOPRHP) Cultural Resource Information System (CRIS) website portions of the proposed project area are identified within potential areas of archeological concern.

As part of the previous project a response by SHPO dated May 18, 2017 stated that the project will have "no impact" on archeological and/or historic resources listed in or eligible for the New York State and National Registers of Historic Places. However, now with the revised project and realignment of the watermain, re-consultation with SHPO was required and completed on August 2, 2023. We will continue our coordinated review with SHPO in regards to the revised alignment for a portion of the watermain and will mitigate any identified important historical, archeological, architectural, or aesthetic resources findings on the site as required by SHPO.

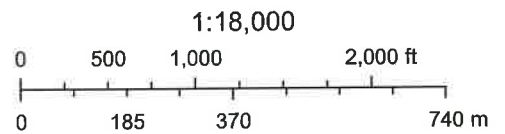
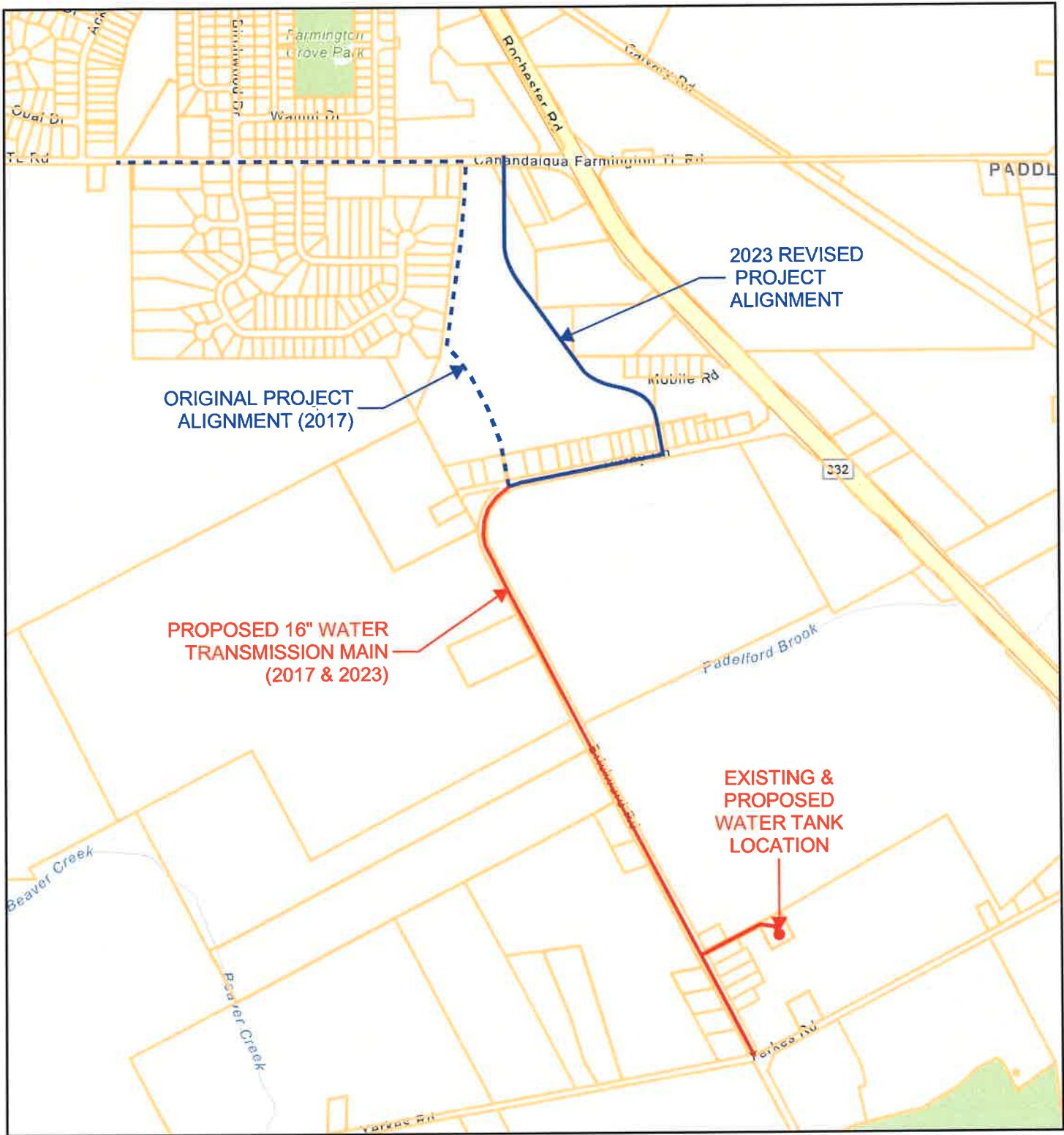
# FIGURE A

---

## PROJECT MAPS

- 2023 REVISED CANANDAIGUA-FARMINGTON WATER DISTRICT MAP – WATER IMPROVEMENTS LOCATION
- NYSDEC FRESHWATER WETLANDS
- NATIONAL WETLANDS MAP
- FLOOD INSURANCE RATE MAPS
- SHPO RESPONSE LETTER – MAY 18, 2017
- SHPO CORRESPONDENCE – AUGUST 2, 2023

# 2023 REVISED BRICKYARD ROAD WATER TANK AND WATER TRANSMISSION MAIN IMPROVEMENTS PROJECT



Esri Community Maps Contributors, County of Ontario, Esri, HERE, Garmin, SafeGraph, GeoTechnologies, Inc, METI/NASA, USGS, EPA, NPS, US Census Bureau, USDA



# NYSDEC Wetlands



May 8, 2017

1:18,056  
0 0.225 0.45 0.9 mi  
0 0.35 0.7 1.4 km

Esri, HERE, DeLorme, MapmyIndia, © OpenStreetMap contributors, and the GIS User Community  
Source: Esri, DigitalGlobe, GeoEye, Earthstar Geographics, CNES/Airbus DS, USDA, USGS, AeroGRID, IGN, and the GIS User Community

NYS Department of Environmental Conservation  
Not a legal document





U.S. Fish and Wildlife Service



# National Wetlands Inventory




## Brickyard Road Water Tank





May 8, 2017

### Wetlands

-  Estuarine and Marine Deepwater
-  Estuarine and Marine Wetland

-  Freshwater Emergent Wetland
-  Freshwater Forested/Shrub Wetland
-  Freshwater Pond

-  Lake
-  Other
-  Riverine

This map is for general reference only. The US Fish and Wildlife Service is not responsible for the accuracy or currentness of the base data shown on this map. All wetlands related data should be used in accordance with the layer metadata found on the Wetlands Mapper web site.

TO DETERMINE FLOOD INSURANCE IS AVAILABLE IN THIS COUNTY  
insurance agent or call the National Flood Insurance Program



APPROXIMATE SCALE



**NATIONAL FLOOD INSURANCE PROGRAM**


**FIRM**  
**FLOOD INSURANCE RATE MAP**

TOWN OF  
**CANANDAIGUA,**  
**NEW YORK**  
ONTARIO COUNTY

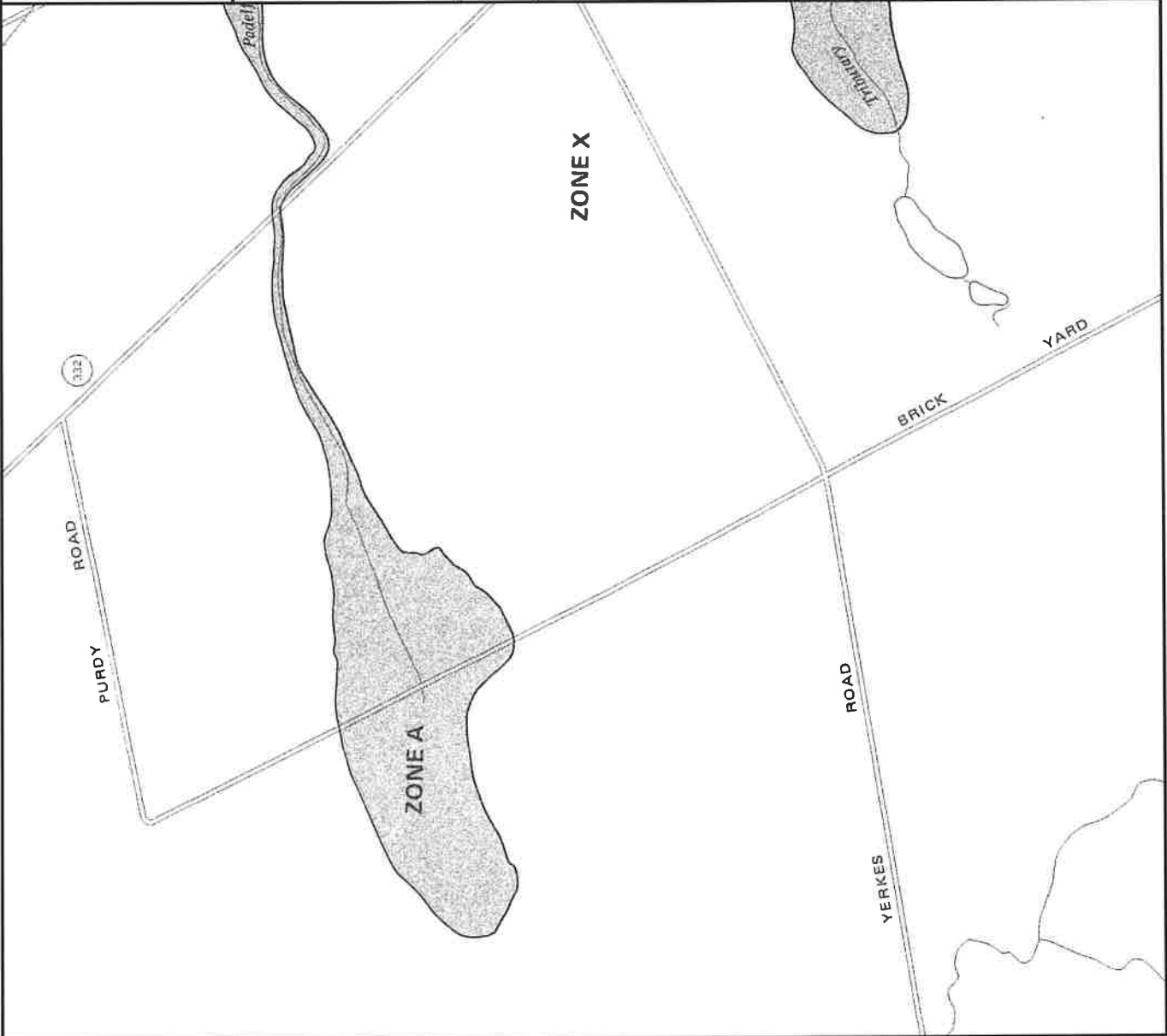
PANEL 5 OF 25  
(SEE MAP INDEX FOR PANELS NOT PRINTED)

**COMMUNITY-PANEL NUMBER**  
360598 0005 C

**MAP REVISED:**  
MARCH 3, 1997



Federal Emergency Management Agency



This is an official copy of a portion of the above referenced flood map. It was extracted using F-MIT On-Line. This map does not reflect changes or amendments which may have been made subsequent to the date on the title block. For the latest product information about National Flood Insurance Program flood maps check the FEMA Flood Map Store at [www.msc.fema.gov](http://www.msc.fema.gov)





## Parks, Recreation, and Historic Preservation

ANDREW M. CUOMO  
Governor

ROSE HARVEY  
Commissioner

May 18, 2017

Mr. Thomas Vogler  
Senior GIS Analyst  
MRB Group, D.P.C.  
145 Culver Road  
Suite 160  
Rochester, NY 14620

Re: DEC  
Brickyard Road Water Storage Tank and Transmission Main Improvements  
2131 Brickyard Rd, Canandaigua, NY 14424  
17PR03168

Dear Mr. Vogler:

Thank you for requesting the comments of the Office of Parks, Recreation and Historic Preservation (OPRHP). We have reviewed the project in accordance with the New York State Historic Preservation Act of 1980 (Section 14.09 of the New York Parks, Recreation and Historic Preservation Law). These comments are those of the OPRHP and relate only to Historic/Cultural resources. They do not include potential environmental impacts to New York State Parkland that may be involved in or near your project. Such impacts must be considered as part of the environmental review of the project pursuant to the State Environmental Quality Review Act (New York Environmental Conservation Law Article 8) and its implementing regulations (6 NYCRR Part 617).

Based upon this review, it is the New York State Office of Parks, Recreation and Historic Preservation's opinion that your project will have no impact on archaeological and/or historic resources listed in or eligible for the New York State and National Registers of Historic Places.

If further correspondence is required regarding this project, please be sure to refer to the OPRHP Project Review (PR) number noted above.

Sincerely,

Michael F. Lynch, P.E., AIA  
Director, Division for Historic Preservation

---

Division for Historic Preservation

P.O. Box 189, Waterford, New York 12188-0189 • (518) 237-8643 • [www.nysparks.com](http://www.nysparks.com)

## White, Angelina

---

**From:** White, Angelina  
**Sent:** Wednesday, August 2, 2023 1:37 PM  
**To:** Russell, Bradley (PARKS)  
**Cc:** Brabant, Lance; Hotaling, Greg  
**Subject:** SHPO Advisement for Projects 17PR03168 and 23PR04260  
**Attachments:** (T) Farmington Brickyard-ReportEffectFindingNoImpact\_131396089707639574.pdf; (T) Canandaigua Purdy Road-RecommendPhaseIAIBArchaeologicalSurvey.pdf; 2023 Revised Brickyard Water Tank & Transmission Main Project -Project Map.pdf; Purdy Road Concept Plan.pdf; 2023 Revised Brickyard Water Tank & Transmission Main Project - Project Notification Review Letter. 7.2023.pdf

Good afternoon Bradley,

Hoping you can advise us on a SHPO situation we have. On May 18, 2017 the Town of Farmington was issued a no impact letter (attached) for the *Town of Farmington Brickyard Road Water Storage Tank and Transmission Main Improvements Project* (Project Number 17PR03168). MRB also completed a SHPO consultation for the *Town of Canandaigua Purdy Road Extension Project* (Project Number 23PR04260) on May 25, 2023 and received a request for a Phase IA/IB Archaeological Survey Recommendation (attached) dated June 13, 2023. Now the Town of Farmington is proposing to revise their project from 2017 to realign a portion of the water transmission main further east to follow the alignment of the Town of Canandaigua Purdy Road Extension Project. We are wondering if we:

- A. Should we have the two projects combined into a single SHPO project number/ submission?
- B. Upload the revised 2023 Town of Farmington Brickyard Road Water Storage Tank and Transmission Main Improvements Project info to the Active Town of Canandaigua Purdy Road Extension Project SHPO Consultation file?
- C. Create a new consultation for the 2023 Town of Farmington Brickyard Road Water Storage Tank and Transmission Main Improvements Project?

I've attached for your use the following:

1. 2017 Town of Farmington Brickyard Road Water Storage Tank and Transmission Main Improvements Project – SHPO “No Impact Letter” dated May 18, 2017
2. Town of Canandaigua Purdy Road Extension Project – SHPO request for a Phase IA/IB Archaeological Survey Recommendation dated June 13, 2023
3. 2017/ 2023 Town of Farmington Brickyard Road Water Storage Tank and Transmission Main Improvements Project Map
4. Town of Canandaigua Purdy Road Extension Project Map
5. 2023 Revised Town of Farmington Brickyard Road Water Storage Tank and Transmission Main Improvements Project – Cover Letter

If you have any questions please let us know. Your advisement is greatly appreciated.

Warm regards,

**ANGELINA WHITE**

Planning Associate

d: 585.340.3637



The Culver Road Armory

145 Culver Rd #160, Rochester, New York 14620

t: 585.381.9250

[www.mrbgroup.com](http://www.mrbgroup.com)